

DÉPARTEMENT DE LA HAUTE-SAVOIE

COMMUNE DE MIEUSSY
SECTIONS E et F



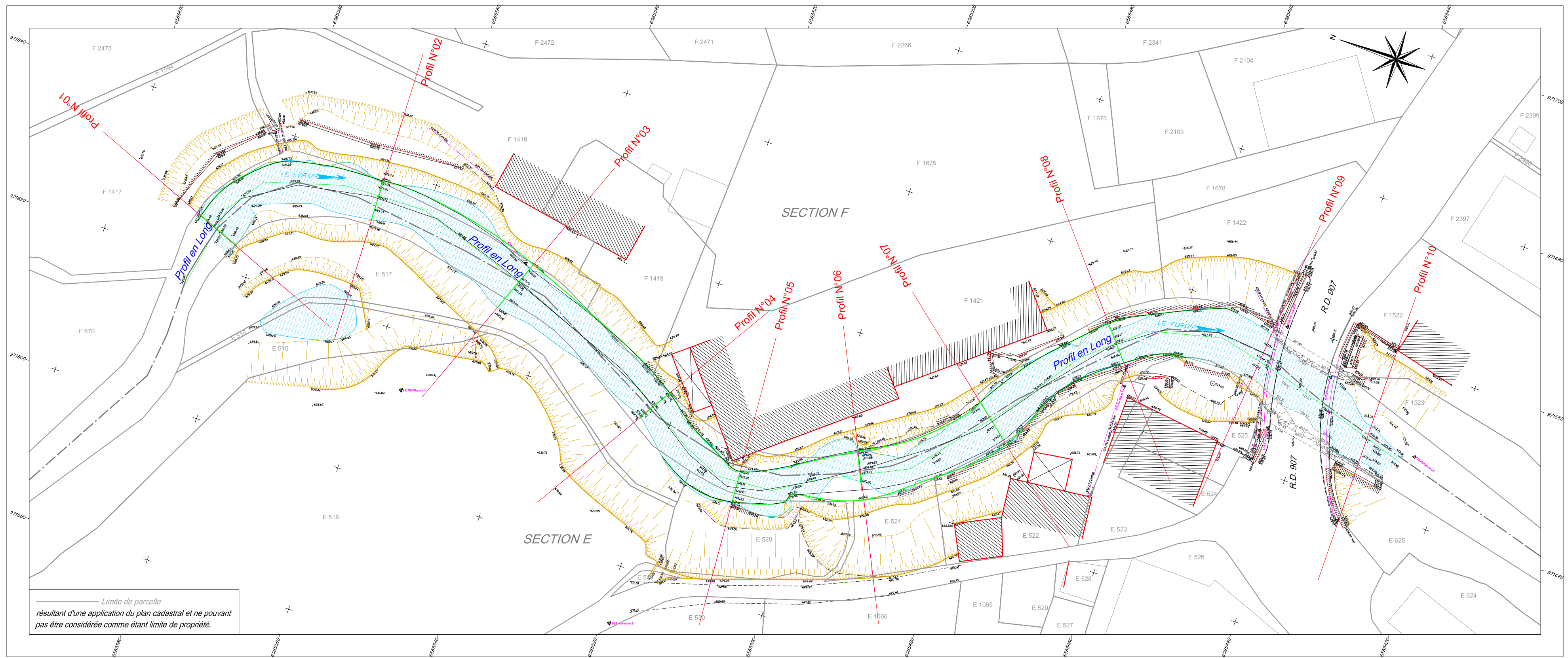
LE FORON
PONT R.D. 907

PLAN TOPOGRAPHIQUE

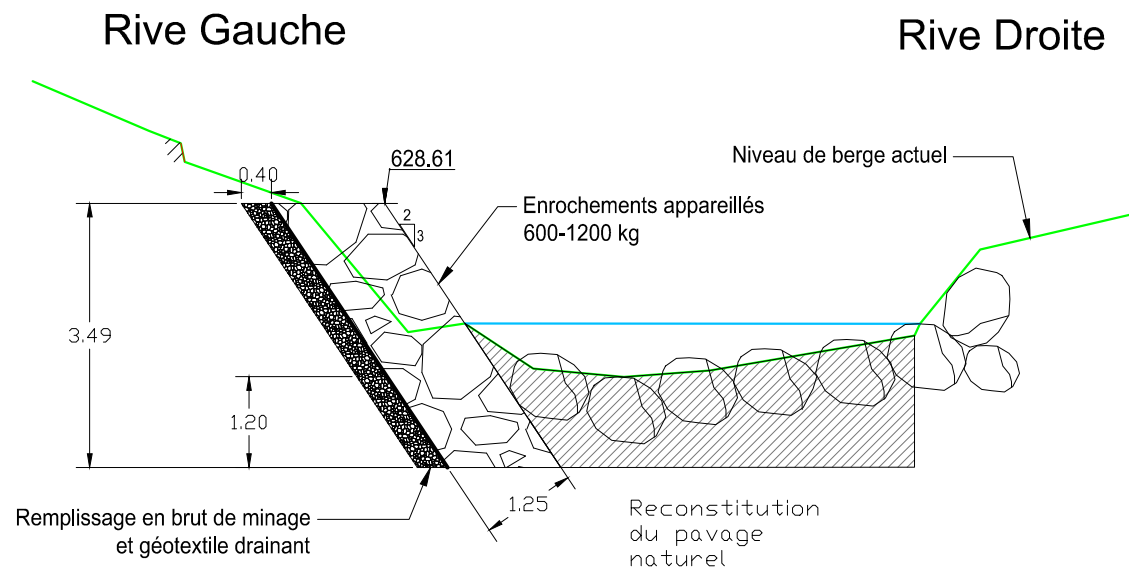
ÉCHELLE 1/200

MODIFICATIONS	INDICE	DATE	NATURE	

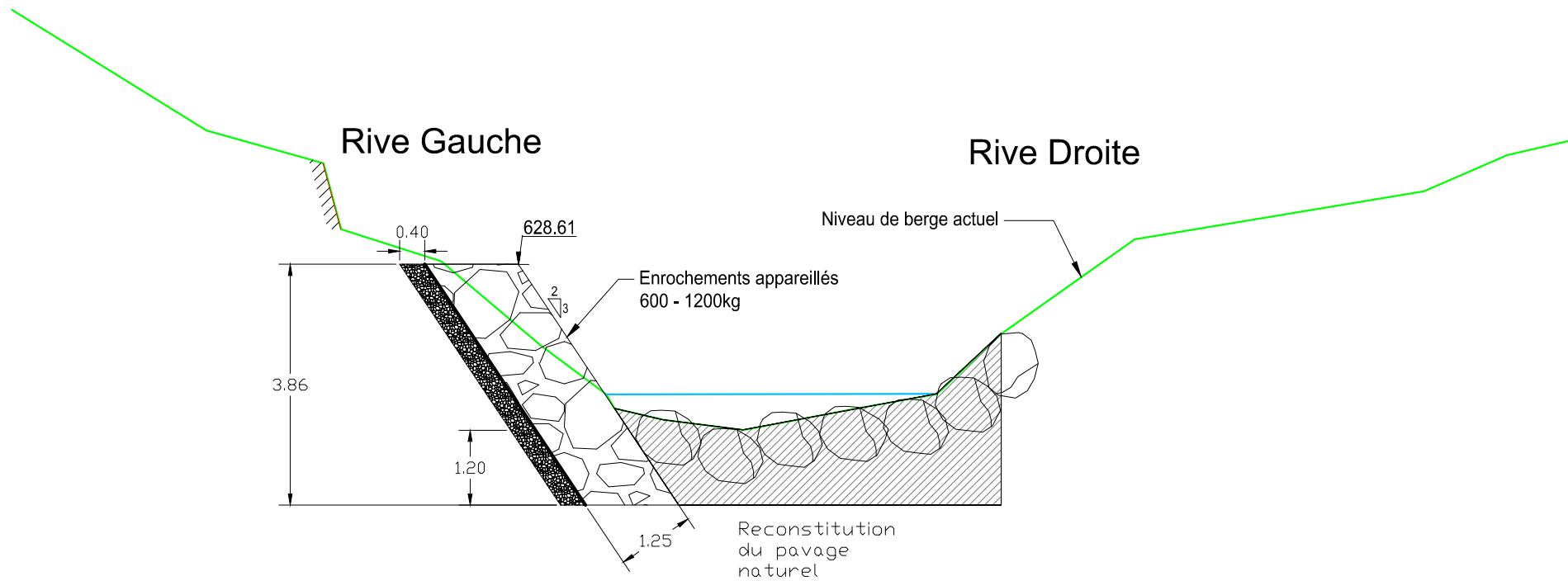
RATTACHEMENT	PLANIMÉTRIE:	RGF 93 - LAMBERT 93	DATE	RESPONSABLE
	ALTIMÉTRIE:	N.G.F. - I.G.N. 69	Mars 2017	A. BEAUSOLEIL



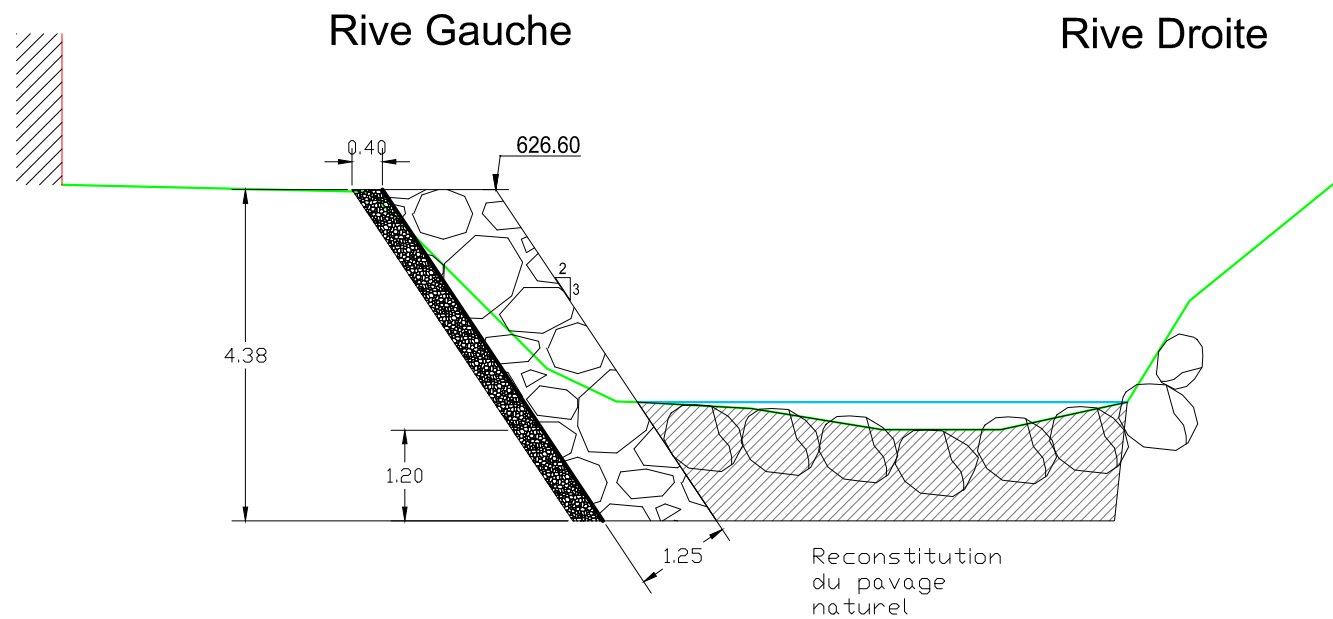
Aménagement profil 1



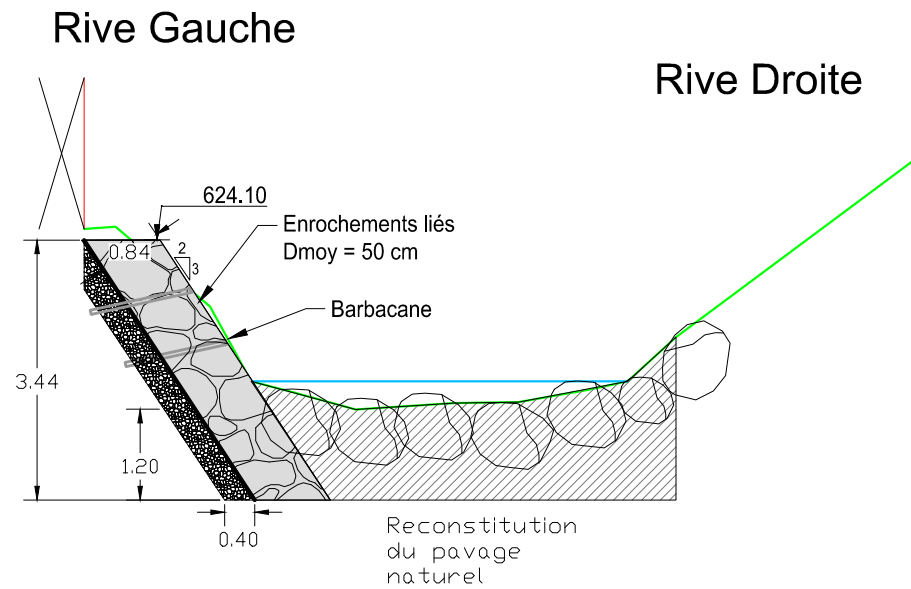
Aménagement profil 2



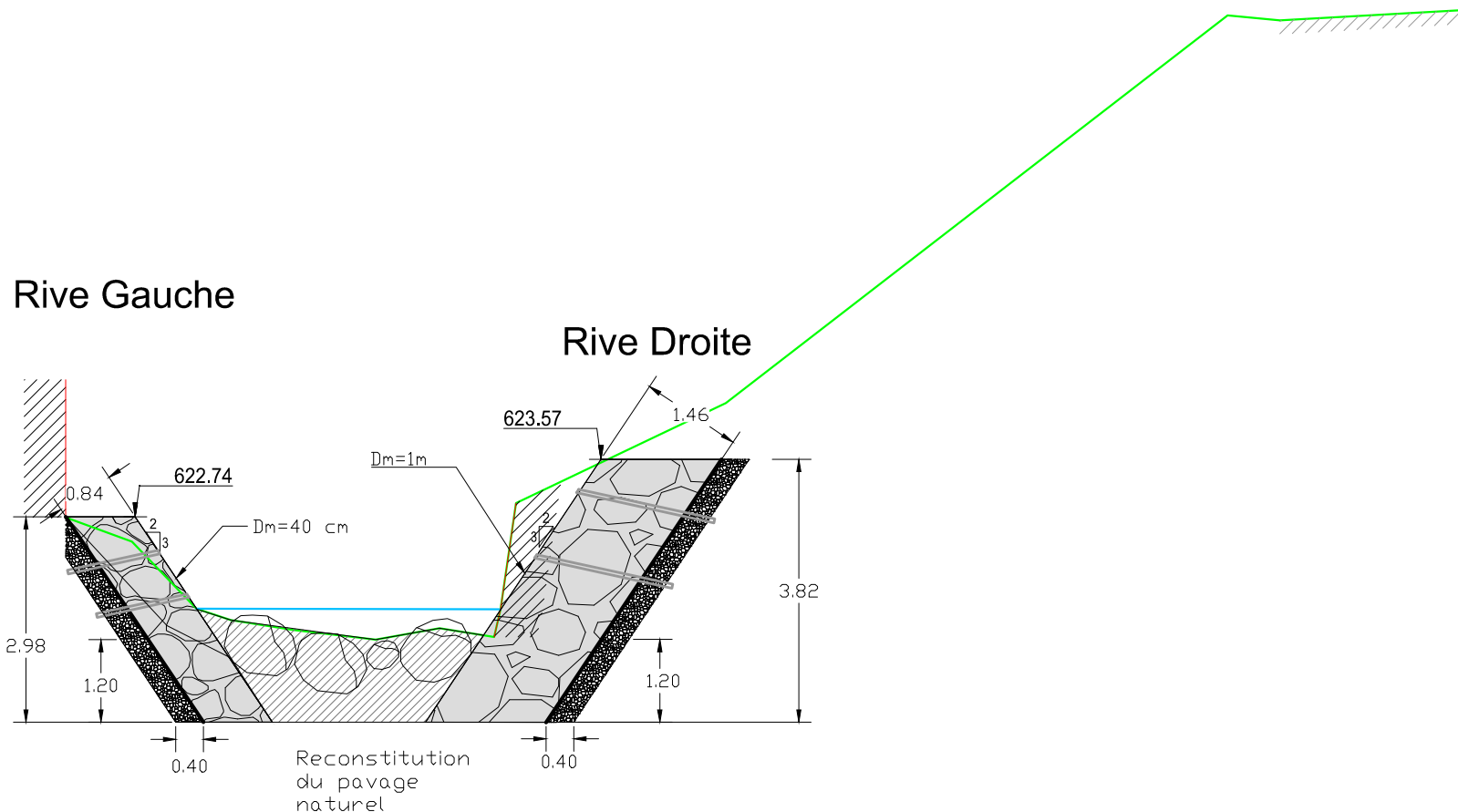
Aménagement profil 3



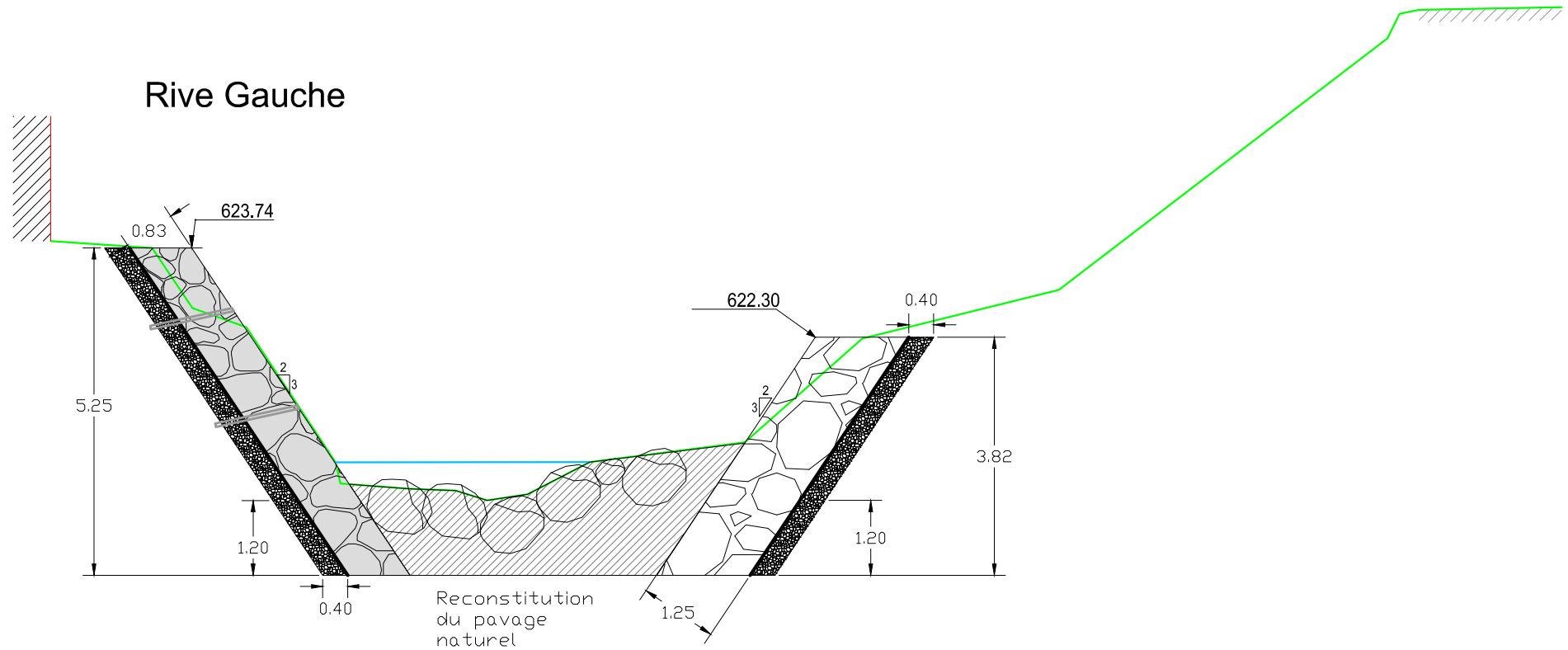
Aménagement profil 4



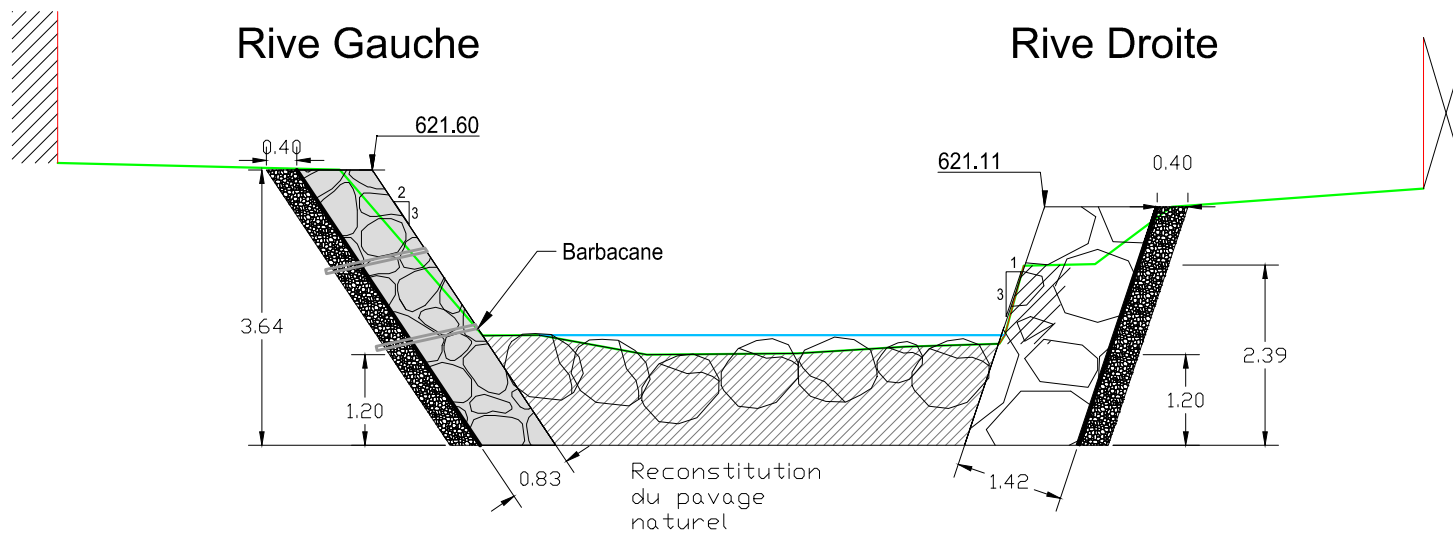
Aménagement profil 5



Aménagement profil 6



Aménagement profil 7



Aménagement profil 8

